

PLAN SHOWING THE PROPOSED CONSTRUCTION OF RESIDENTIAL BUILDING AT PLOT NO. 5, PERUMAL NAGAR, (R.S. NO: 75/10 OF ZAMIN PALLAVARAM VILLAGE, SAIDAPET TALUK, CHENGAI M.G.R. DIST.)

PALLAVARAM MUNICIPALITY

SCALE = 1" = 8'-0"

**COLOUR INDEX**

PROPOSED CONSTRUCTION	
EXISTING ROADS	
SITE BOUNDARY	

**SCHEDULE OF JOINERIES**

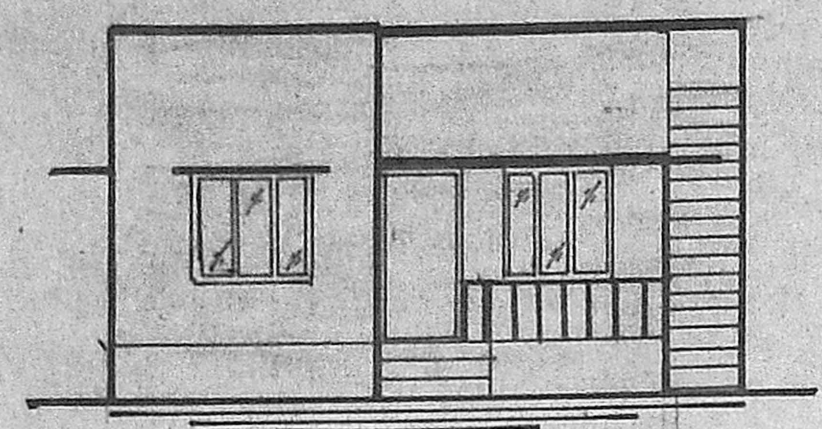
D	- DOOR	3'-3" x 7'-0"
D1	- "	3'-0" x 7'-0"
D2	- "	2'-6" x 6'-6"
W	- WINDOW	5'-0" x 4'-6"
W1	- "	4'-0" x 4'-6"
V	- VENTILATOR	2'-0" x 3'-0"

**AREA PARTICULARS**  
 SITE BOUNDARY - 3150 SFT 292.75sqm  
 BUILTUP AREA - 546 SFT. 50.8 sqm

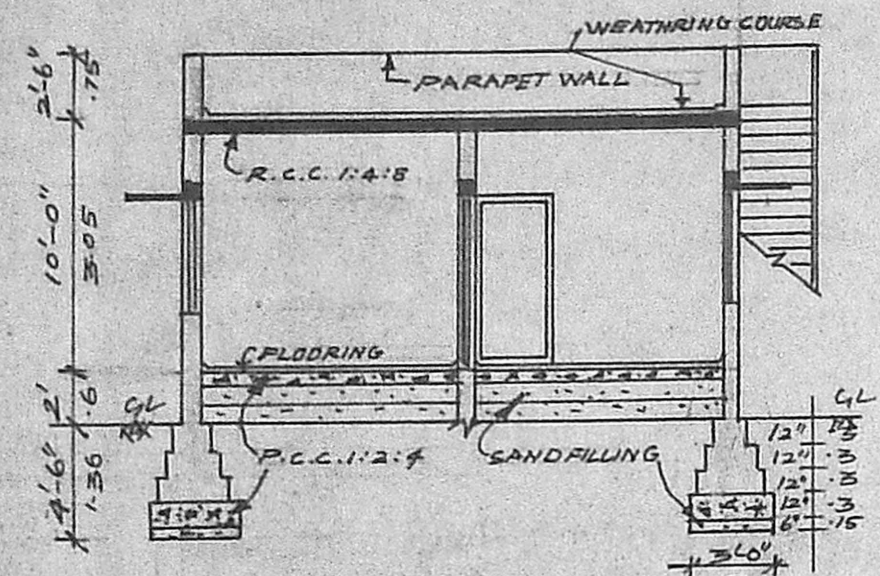
OWNER: *R. Mander*

*V. Ramamurthy*  
**V. RAMAMURTHY**  
 LICENCED SURVEYOR  
 TAMBARAM MUNICIPALITY  
 NO.15, PANCHAYAT COLONY  
 GHROMPET, MADRAS. 600 044

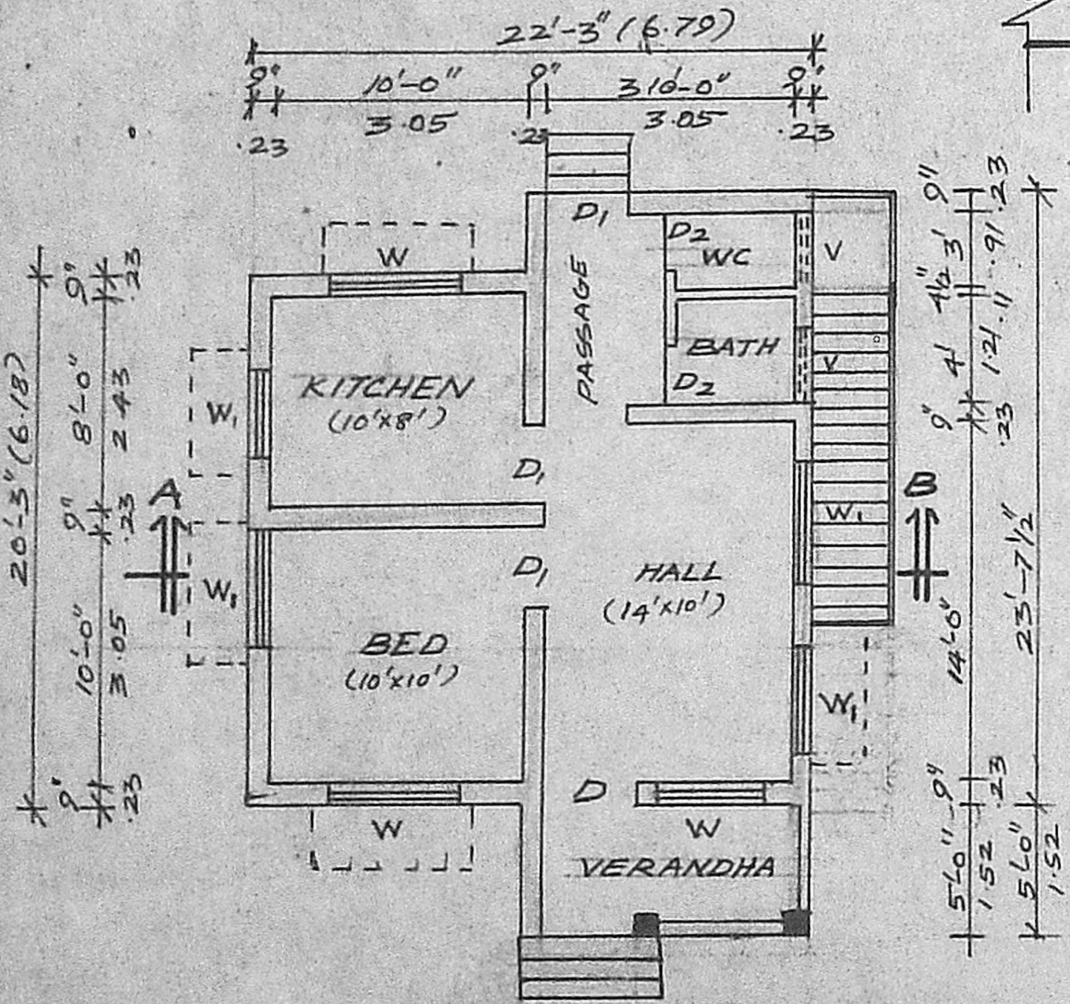
LICENSED SURVEYOR.



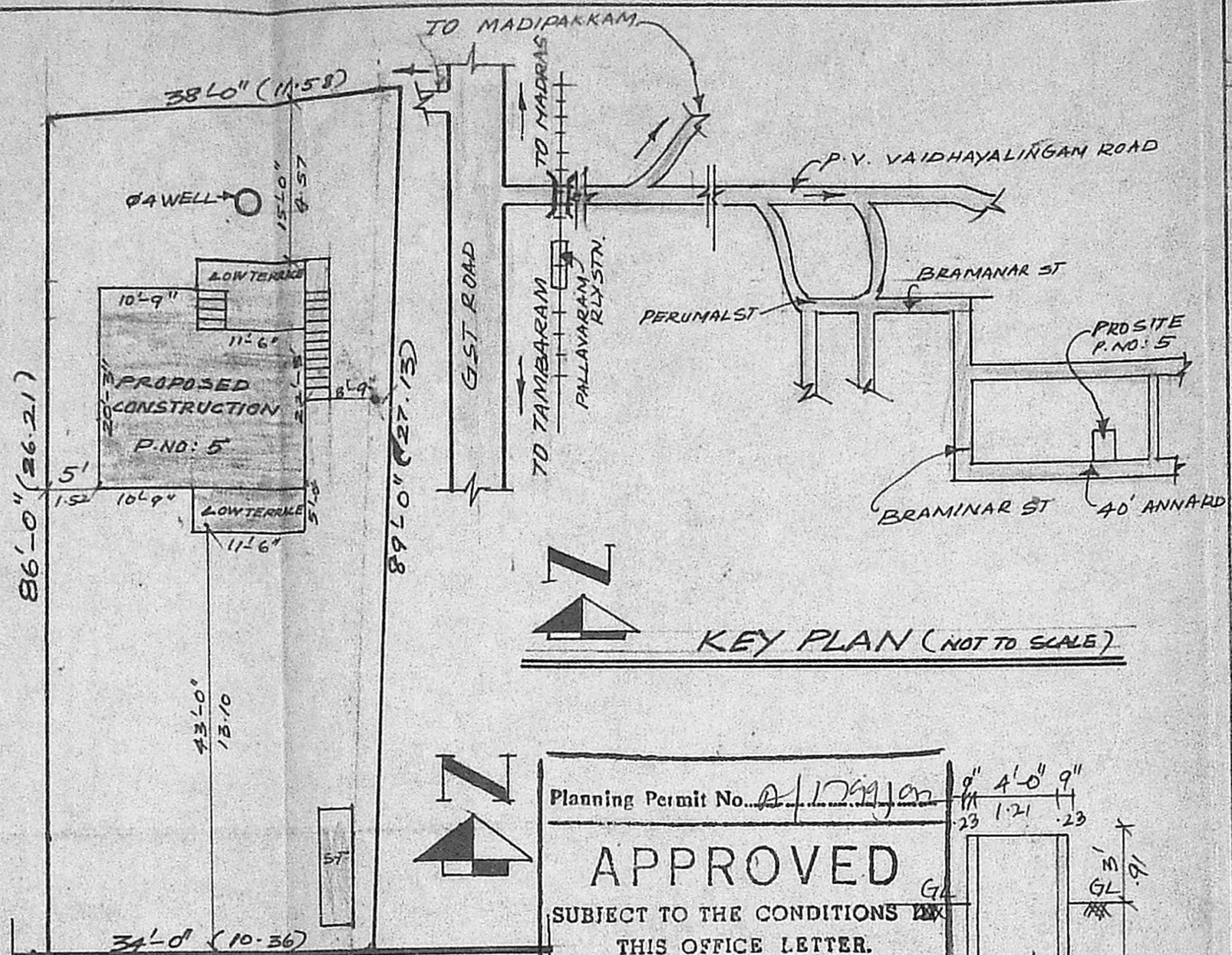
FRONT ELEVATION



SECTION ON AB

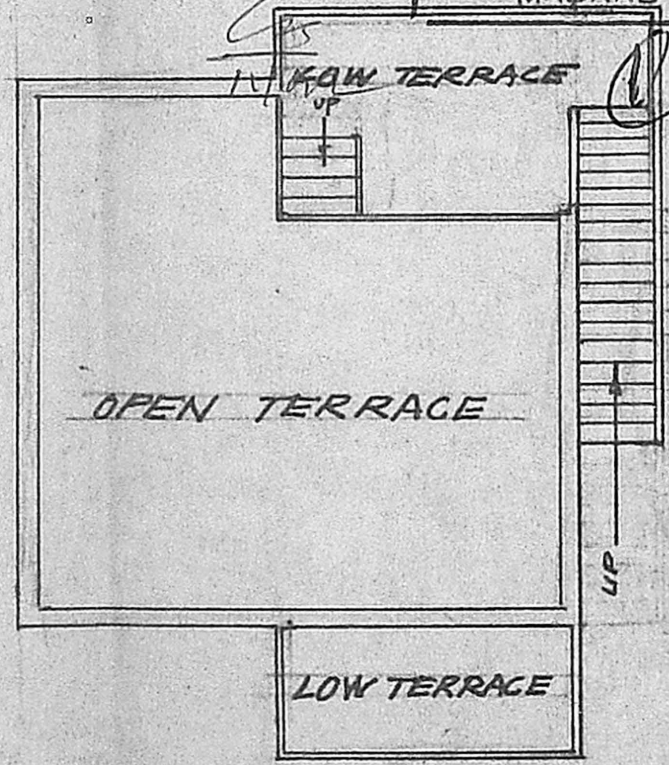


PLAN

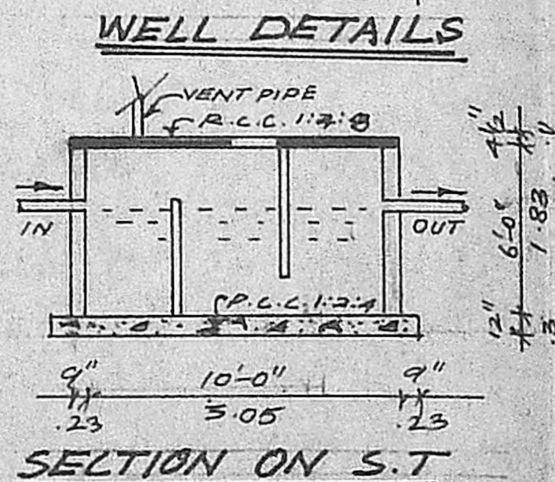


SITE PLAN [SCALE 1" = 16'-0"]

Planning Permit No. *A1/1791/02*  
**APPROVED**  
 SUBJECT TO THE CONDITIONS OF THIS OFFICE LETTER.  
 No. *A1/22616/02* Date *11/11/02*  
 FOR MEMBER SECRETARY  
 MADRAS METROPOLITAN DEVELOPMENT AUTHORITY  
 MADRAS - 600 008.



TERRACE FLOOR PLAN



SECTION ON S.T